

YUKON BUREAU OF STATISTICS



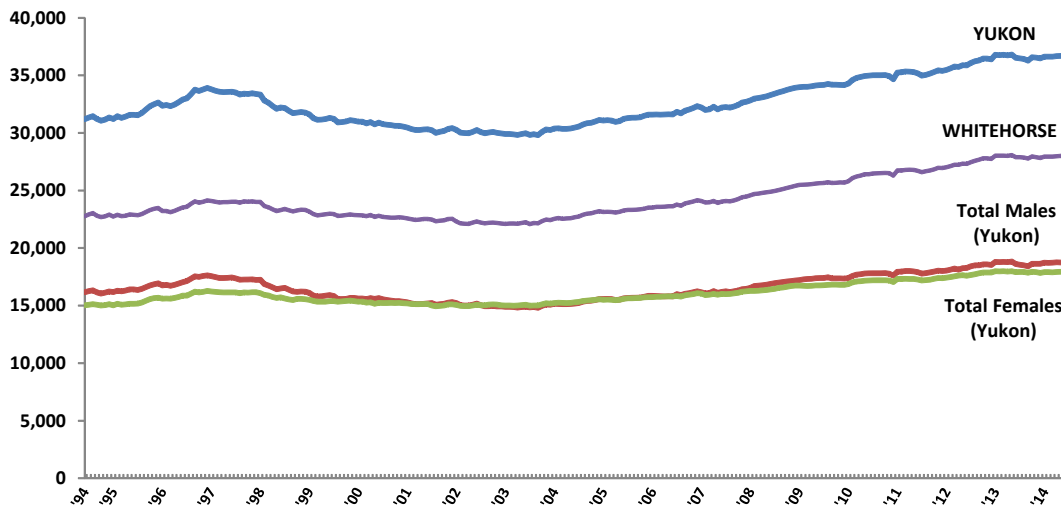
Population Report June 2014

Highlights:

- The estimated population of Yukon in June 2014 was 36,667; an increase of 141, or 0.4%, compared to June 2013 (36,526).
- Comparing June 2014 to June 2004, Yukon's estimated population increased by 6,198, or 20.3%. The population of Whitehorse increased by 5,289, or 23.3%; Dawson City increased by 198, or 11.0%; and Watson Lake decreased by 64, or 4.1%.

Monthly Population Estimates

Population, June 1994 - June 2014



All figures in this publication were calculated by Yukon Bureau of Statistics based on data obtained from several Yukon government administrative records.

Please see back page for more information.

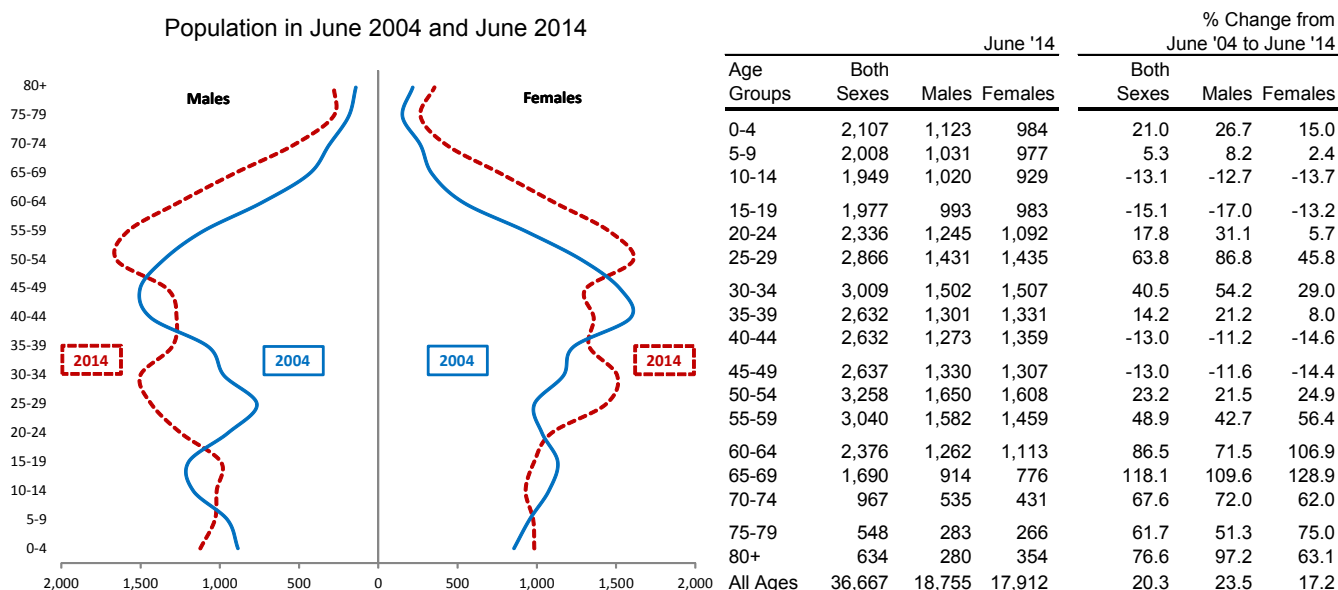
- Yukon's population declined steadily between 1997 and 2001, and then fluctuated around 30,000 between 2001 and 2003.
- Since 2004, the population has been increasing at a steady pace. Successive new record highs¹ within most quarters have been set since the second half of 2008, the most recent being May 2013 at 36,816.

| | 2004 | 2005 | 2006 | 2007 | 2008 | 2009 | 2010 | 2011 | 2012 | 2013 | 2014 |
|------------------------|---------------|---------------|---------------|---------------|---------------|---------------|---------------|---------------|---------------|---------------|---------------|
| Jan | 30,387 | 31,084 | 31,585 | 32,212 | 32,831 | 33,969 | 34,286 | 35,251 | 35,474 | 36,796 | 36,630 |
| Feb | 30,403 | 31,113 | 31,612 | 31,994 | 32,992 | 34,013 | 34,610 | 35,278 | 35,610 | 36,765 | 36,626 |
| Mar | 30,361 | 31,074 | 31,594 | 32,044 | 33,034 | 34,016 | 34,789 | 35,338 | 35,769 | 36,794 | 36,623 |
| Apr | 30,359 | 30,960 | 31,603 | 32,278 | 33,111 | 34,055 | 34,862 | 35,328 | 35,730 | 36,744 | 36,679 |
| May | 30,395 | 31,036 | 31,630 | 32,049 | 33,181 | 34,132 | 34,950 | 35,287 | 35,891 | 36,816 | 36,696 |
| Jun | 30,469 | 31,222 | 31,608 | 32,212 | 33,294 | 34,157 | 34,984 | 35,175 | 35,862 | 36,526 | 36,667 |
| Jul | 30,553 | 31,296 | 31,832 | 32,253 | 33,421 | 34,175 | 35,022 | 34,974 | 36,079 | 36,474 | |
| Aug | 30,740 | 31,324 | 31,704 | 32,196 | 33,537 | 34,264 | 35,011 | 35,044 | 36,229 | 36,427 | |
| Sep | 30,848 | 31,334 | 31,931 | 32,299 | 33,627 | 34,192 | 35,012 | 35,156 | 36,304 | 36,289 | |
| Oct | 30,888 | 31,361 | 32,039 | 32,423 | 33,738 | 34,188 | 35,023 | 35,293 | 36,459 | 36,580 | |
| Nov | 30,994 | 31,485 | 32,165 | 32,639 | 33,839 | 34,170 | 34,949 | 35,440 | 36,461 | 36,551 | |
| Dec | 31,127 | 31,587 | 32,335 | 32,714 | 33,928 | 34,157 | 34,667 | 35,393 | 36,402 | 36,483 | |
| JAN-JUN AVERAGE | 30,396 | 31,082 | 31,605 | 32,132 | 33,074 | 34,057 | 34,747 | 35,276 | 35,723 | 36,740 | 36,654 |

- In June 2014, Yukon's population increased by 141 people, or 0.4%, compared to June 2013.

¹ Accurate population estimates during the Gold Rush are not available. However, the first Census population estimate for Yukon was 27,219 in 1901.

Population by Age Group and Sex, Yukon, June 2004 and June 2014



Yukon's population has grown and aged since 2004 – particularly as the baby-boom (current age 49-68) and echo-boom populations (current age 22-42) have aged.

June 2014 figures show:

- 16.5% of Yukon's population was under 15 years of age, 73.0% was between 15 and 64 years, and 10.5% was 65 years of age or older. In June 2004, 19.3% of Yukon's population was under 15 years of age, 73.9% was between 15 and 64 years, and 6.7% was 65 years and over.
- Yukon's population consisted of 18,755 males (51.1%) and 17,912 females (48.9%). In June 2004, the gender gap was slightly less: males comprised 49.8% of Yukon's population; females 50.2%.

Population by Community and Age Group, June 2014

| | Age Group | | | | | | | | | | | | | | | | | All Ages |
|--------------------|--------------|--------------|--------------|--------------|--------------|--------------|--------------|--------------|--------------|--------------|--------------|--------------|--------------|--------------|------------|------------|------------|---------------|
| | 0-4 | 5-9 | 10-14 | 15-19 | 20-24 | 25-29 | 30-34 | 35-39 | 40-44 | 45-49 | 50-54 | 55-59 | 60-64 | 65-69 | 70-74 | 75-79 | 80+ | |
| Beaver Creek | 10 | 5 | 3 | 5 | 11 | 9 | 16 | 5 | 3 | 10 | 9 | 6 | 11 | 5 | 3 | 1 | 5 | 116 |
| Burwash Landing | 7 | 5 | 7 | 5 | 5 | 5 | 7 | 14 | 7 | 7 | 8 | 8 | 5 | 7 | 5 | 5 | 2 | 106 |
| Carcross | 20 | 19 | 26 | 18 | 23 | 23 | 35 | 30 | 33 | 37 | 40 | 36 | 33 | 29 | 12 | 8 | 10 | 431 |
| Carmacks | 41 | 37 | 41 | 36 | 40 | 25 | 43 | 40 | 41 | 29 | 45 | 43 | 27 | 16 | 12 | 8 | 8 | 532 |
| Dawson City | 104 | 107 | 101 | 59 | 112 | 156 | 191 | 162 | 142 | 143 | 192 | 185 | 150 | 95 | 53 | 27 | 21 | 1,998 |
| Destruction Bay | 2 | 2 | 0 | 0 | 3 | 2 | 3 | 1 | 5 | 4 | 7 | 5 | 2 | 5 | 2 | 1 | 0 | 42 |
| Faro | 14 | 29 | 12 | 17 | 16 | 12 | 26 | 28 | 13 | 18 | 41 | 50 | 33 | 27 | 17 | 12 | 7 | 374 |
| Haines Junction | 44 | 49 | 45 | 37 | 40 | 41 | 54 | 57 | 53 | 67 | 82 | 87 | 69 | 51 | 33 | 17 | 20 | 847 |
| Marsh Lake | 29 | 17 | 21 | 16 | 26 | 26 | 40 | 28 | 31 | 28 | 53 | 67 | 54 | 39 | 23 | 13 | 11 | 523 |
| Mayo | 35 | 18 | 21 | 25 | 22 | 41 | 38 | 25 | 27 | 36 | 47 | 53 | 27 | 23 | 14 | 12 | 14 | 480 |
| Old Crow | 13 | 13 | 15 | 22 | 18 | 21 | 18 | 14 | 11 | 16 | 24 | 17 | 21 | 11 | 6 | 3 | 6 | 249 |
| Pelly Crossing | 36 | 24 | 16 | 21 | 27 | 35 | 30 | 22 | 28 | 25 | 38 | 20 | 18 | 20 | 6 | 7 | 9 | 383 |
| Ross River | 27 | 11 | 21 | 24 | 30 | 26 | 35 | 22 | 28 | 35 | 33 | 28 | 22 | 12 | 9 | 4 | 5 | 374 |
| Tagish | 4 | 9 | 6 | 14 | 5 | 12 | 8 | 12 | 8 | 16 | 37 | 29 | 26 | 31 | 15 | 11 | 7 | 249 |
| Teslin | 24 | 21 | 20 | 23 | 28 | 23 | 25 | 32 | 34 | 38 | 41 | 38 | 42 | 24 | 15 | 11 | 15 | 452 |
| Watson Lake | 77 | 71 | 74 | 78 | 103 | 111 | 86 | 85 | 93 | 126 | 139 | 136 | 98 | 99 | 53 | 22 | 36 | 1,489 |
| Whitehorse | 1,618 | 1,571 | 1,522 | 1,577 | 1,820 | 2,295 | 2,354 | 2,052 | 2,074 | 2,000 | 2,411 | 2,220 | 1,728 | 1,190 | 686 | 384 | 458 | 27,962 |
| Other ¹ | 1 | 0 | 0 | 1 | 5 | 3 | 2 | 3 | 2 | 4 | 12 | 13 | 9 | 6 | 2 | 2 | 0 | 63 |
| Yukon | 2,107 | 2,008 | 1,949 | 1,977 | 2,336 | 2,866 | 3,009 | 2,632 | 2,632 | 2,637 | 3,258 | 3,040 | 2,376 | 1,690 | 967 | 548 | 634 | 36,667 |

¹ Other includes communities such as Champagne, Elsa, Johnson's Crossing, Keno City, Stewart Crossing & Swift River.

Annual (June) Population by Community, 2004 to 2014

| | 2004 | 2005 | 2006 | 2007 | 2008 | 2009 | 2010 | 2011 | 2012 | 2013 | 2014 | Growth June 2013 to June 2014 | % Change |
|--------------------------|---------------|---------------|---------------|---------------|---------------|---------------|---------------|---------------|---------------|---------------|---------------|-------------------------------------|-------------|
| Beaver Creek | 109 | 120 | 108 | 101 | 106 | 104 | 99 | 105 | 111 | 114 | 116 | 2 | 1.8% |
| Burwash Landing | 78 | 89 | 85 | 88 | 101 | 106 | 101 | 97 | 97 | 96 | 106 | 10 | 10.4% |
| Carcross | 419 | 444 | 430 | 437 | 431 | 446 | 430 | 447 | 429 | 429 | 431 | 2 | 0.5% |
| Carmacks | 391 | 378 | 410 | 426 | 453 | 480 | 500 | 508 | 519 | 510 | 532 | 22 | 4.3% |
| Dawson City | 1,800 | 1,826 | 1,781 | 1,876 | 1,889 | 1,904 | 1,891 | 1,880 | 1,935 | 1,987 | 1,998 | 11 | 0.6% |
| Destruction Bay | 56 | 59 | 56 | 56 | 49 | 48 | 48 | 47 | 51 | 44 | 42 | -2 | -4.5% |
| Faro | 360 | 381 | 386 | 382 | 385 | 404 | 413 | 387 | 372 | 392 | 374 | -18 | -4.6% |
| Haines Junction | 772 | 817 | 805 | 804 | 818 | 828 | 856 | 822 | 824 | 855 | 847 | -8 | -0.9% |
| Marsh Lake | 302 | 336 | 367 | 405 | 410 | 442 | 454 | 477 | 511 | 535 | 523 | -12 | -2.2% |
| Mayo | 388 | 378 | 401 | 388 | 460 | 461 | 452 | 447 | 454 | 483 | 480 | -3 | -0.6% |
| Old Crow | 263 | 259 | 279 | 271 | 248 | 250 | 235 | 245 | 243 | 250 | 249 | -1 | -0.4% |
| Pelly Crossing | 269 | 281 | 294 | 284 | 308 | 324 | 346 | 329 | 337 | 348 | 383 | 35 | 10.1% |
| Ross River | 327 | 345 | 348 | 355 | 383 | 375 | 361 | 362 | 373 | 363 | 374 | 11 | 3.0% |
| Tagish | 183 | 187 | 198 | 212 | 220 | 225 | 245 | 251 | 245 | 242 | 249 | 7 | 2.9% |
| Teslin | 411 | 417 | 411 | 428 | 449 | 470 | 475 | 473 | 466 | 448 | 452 | 4 | 0.9% |
| Watson Lake | 1,553 | 1,522 | 1,515 | 1,567 | 1,596 | 1,561 | 1,569 | 1,514 | 1,502 | 1,474 | 1,489 | 15 | 1.0% |
| Whitehorse | 22,673 | 23,272 | 23,638 | 24,041 | 24,890 | 25,636 | 26,418 | 26,711 | 27,323 | 27,889 | 27,962 | 73 | 0.3% |
| Other¹ | 115 | 111 | 96 | 91 | 98 | 93 | 91 | 71 | 71 | 69 | 63 | -6 | -8.7% |
| Yukon | 30,469 | 31,222 | 31,608 | 32,212 | 33,294 | 34,157 | 34,984 | 35,175 | 35,862 | 36,526 | 36,667 | 141 | 0.4% |

¹ Other includes communities such as Champagne, Elsa, Johnson's Crossing, Keno City, Stewart Crossing & Swift River.

Population by Whitehorse Area Subdivisions

| Subdivision | Jun '13 | Mar '14 | Jun '14 | Subdivision | Jun '13 | Mar '14 ¹ | Jun '14 |
|------------------------------|---------|---------|---------|--|---------------|----------------------|---------------|
| Copper Ridge | 3,521 | 3,525 | 3,493 | Takhini North | 1,126 | 1,160 | 1,161 |
| Cowley Creek | 238 | 243 | 246 | Takhini South/College | 1,358 | 1,390 | 1,429 |
| Crestview | 761 | 735 | 739 | Valleyview | 179 | 169 | 167 |
| Downtown (including Marwell) | 3,364 | 3,389 | 3,385 | Whse Copper/McCrae/ Mt. Sima/Canyon Cresc. | 423 | 414 | 430 |
| Granger | 1,051 | 1,004 | 1,007 | Whistle Bend | 8 | 20 | 30 |
| Hidden Valley/MacPherson | 417 | 421 | 415 | Wolf Creek | 367 | 368 | 367 |
| Hillcrest/Airport | 614 | 646 | 647 | <i>Within Whitehorse City Limits, Not in Defined Neighbourhood</i> | 547 | 510 | 518 |
| Ingram/Arkel | 699 | 809 | 809 | <i>Post Office Box¹</i> | 348 | 624 | 645 |
| Kopper King/Raven's Ridge | 265 | 251 | 251 | <i>Inconsistent Information²</i> | 418 | 360 | 358 |
| Lobird/Hamilton Blvd South | 195 | 186 | 177 | Whitehorse-Municipal Boundaries | 26,210 | 26,409 | 26,453 |
| Logan | 362 | 363 | 361 | Outside City Limits-North ³ | 982 | 869 | 842 |
| McIntyre | 539 | 532 | 536 | Outside City Limits-South ⁴ | 469 | 436 | 438 |
| Mary Lake/Spruce Hill | 419 | 425 | 428 | Outside City Limits-West ⁵ | 228 | 233 | 229 |
| Pine Ridge/Fox Haven | 297 | 315 | 309 | Whitehorse Area Total | 27,889 | 27,946 | 27,962 |
| Porter Creek/Kulan | 3,816 | 3,746 | 3,754 | | | | |
| Riverdale | 4,877 | 4,805 | 4,791 | | | | |

r = revised

¹ *Post Office Box* indicates cases where the mailing address is only identified as a post office box located in a Whitehorse postal outlet; therefore the precise physical address remains unknown.

² *Inconsistent Information* includes residents whose self-identified city of residence is Whitehorse but whose addresses recorded in the administrative files show inconsistencies; therefore there is a possibility that some of these residents may in fact reside outside the Whitehorse area.

³ *Outside City Limits-North* includes those residents living from Takhini River Bridge up to and including Fox Lake.

⁴ *Outside City Limits-South* includes those residents living from Carcross Cut-off up to and including Annie Lake Road.

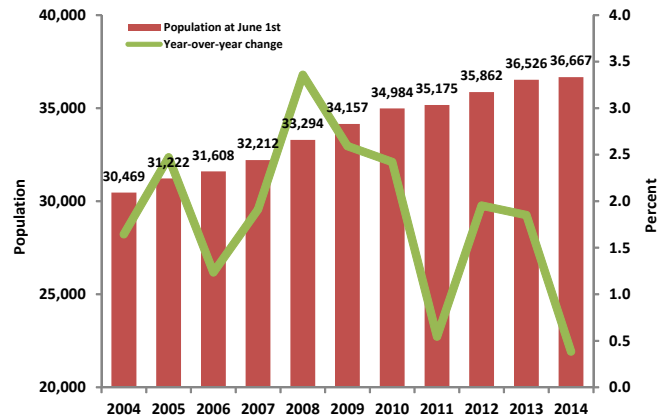
⁵ *Outside City Limits-West* includes those residents living from the Mayo Road Cut-off up to and including Mendenhall.

Note: Assignments of numbers of residents to Whitehorse subdivisions are based on mailing addresses recorded on health care administrative files, as well as addresses on motor vehicles records that were matched with health care files. Some of these records are inconsistent or incomplete. Changes in subdivision populations from one time period to another are not only due to natural population change and migrations, but may also be due to reassignments of previously inaccurate addresses on file.

Annual (June) Population Estimates and Growth

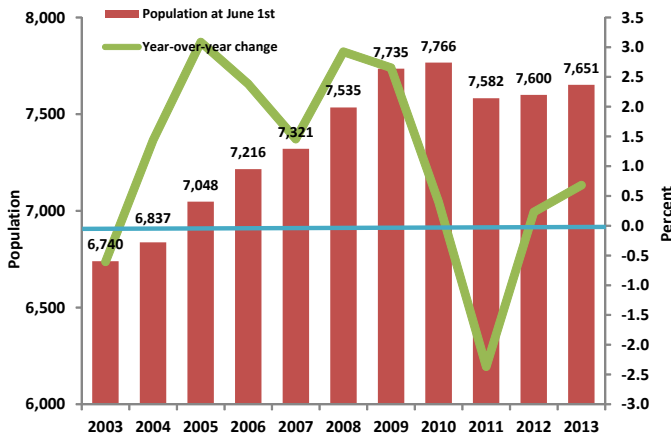
Yukon's annual (June) population increased by 6,198, from 30,469 in June 2004 to 36,667 in June 2014. This represents a compound annual growth rate of 2.1%. However, this growth has not occurred evenly from year to year. It ranges from a growth of 3.4% between 2007 and 2008 to a growth of 0.4% between 2013 and 2014.

Yukon, 2004 to 2014 (June of each year)



Annual (June) First Nations Population Estimates and Growth*

Yukon First Nations Population, 2003 to 2013 (June of each year)



* Estimates for First Nation population are updated annually. Data for 2014 were not available during the preparation of this report.

In June 2013, the First Nations population (self-reported) in Yukon was estimated at 7,651. Of this total, 4,179 (54.6%) resided in Whitehorse, while 3,473 (45.4%) resided in rural communities. First Nations represented 20.9% of the total Yukon population.

The self-reported First Nations population increased by 911, from 6,740 in June 2003 to 7,651 in June 2013. This represents a compound annual growth rate of 1.4%; ranging from a 3.1% increase between 2004 and 2005 to a decrease of 2.4% between 2010 and 2011.

Notes

Prior to 2012, the Yukon Bureau of Statistics produced population estimates twice a year. Effective 2012, estimates are produced quarterly.

Official population estimates for months and years prior to June 2010 were based on raw counts by mailing address of Yukon Health Care Insurance Plan recipients, adjusted using the results of a semi-annual health care update survey that estimated the number of recipients who were no longer Yukon residents. Population estimates are now based on a model that combines raw counts by mailing address of Yukon Health Care Insurance Plan recipients, health insurance claims and motor vehicle registrations. The model is calibrated through Statistics Canada's Census of Population ratio applications. The most recent adjusted Census of Population data applied is from 2011.

Figures are sorted by postal codes and community codes. Users of this information should be aware that community population estimates include not only the legally defined municipal limits, but also the population that lives in the immediately surrounding area.

Additional information:

Government of Yukon
Executive Council Office
Bureau of Statistics (A-8C)

Box 2703, Whitehorse, Yukon Y1A 2C6
Telephone: (867) 667-5640; Fax: (867) 393-6203
email: ybsinfo@gov.yk.ca
website: www.eco.gov.yk.ca/stats/

Information sheet no. 58.49 - Oct 2014
Next Release: Jan 2015