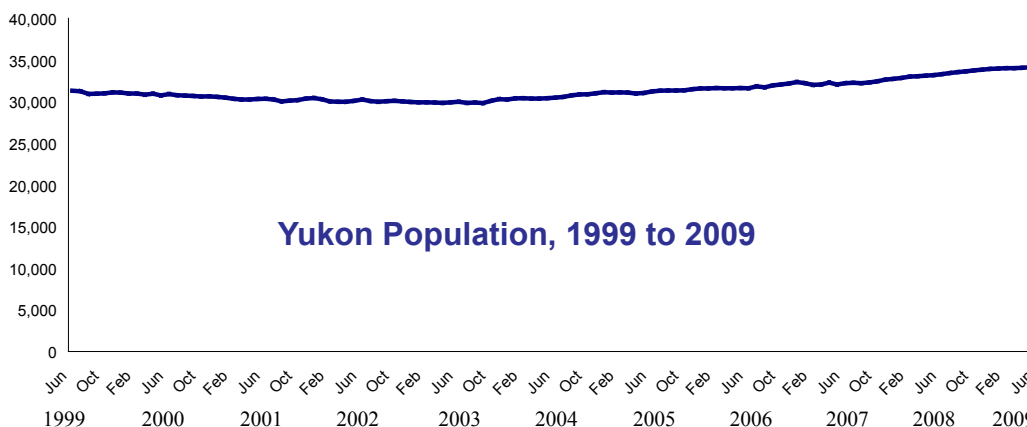


1 Monthly Yukon Population Estimates for 2008 & 2009

- The Yukon's population figure for June 2009 was 34,157 people. This is the highest population in recent history for the Yukon¹.
- Between June 2008 and June 2009, the monthly population of the Yukon increased from 33,294 to 34,157, an increase of 863 people, or 2.6%.
- Looking at the last twelve months, the Yukon's population has exhibited steady positive growth with increases each month from July of 2008 through to June 2009.

¹Accurate population estimates for the gold rush era are not available. However, the first Census population estimate for the Yukon was in 1901 when the population was 27,219.

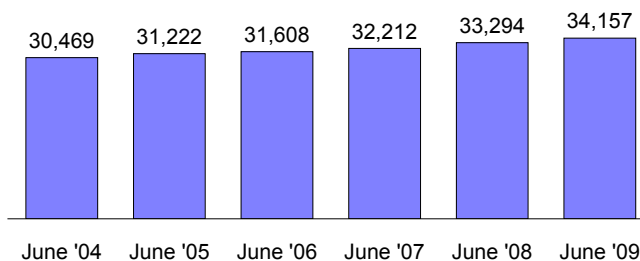
| | 2009 | 2008 | % change |
|-----------------------------|--------|--------|----------|
| Dec | .. | 33,928 | .. |
| Nov | .. | 33,839 | .. |
| Oct | .. | 33,738 | .. |
| Sept | .. | 33,627 | .. |
| Aug | .. | 33,537 | .. |
| July | .. | 33,421 | .. |
| June | 34,157 | 33,294 | 2.6 |
| May | 34,132 | 33,181 | 2.9 |
| April | 34,055 | 33,111 | 2.9 |
| March | 34,016 | 33,034 | 3.0 |
| Feb | 34,013 | 32,992 | 3.1 |
| Jan | 33,969 | 32,831 | 3.5 |
| Year-to-date Average | 34,057 | 33,074 | 3.0 |



Source: Yukon Department of Health & Social Services and Yukon Bureau of Statistics.

The Yukon's Population In June, 2004 to 2009

As of June 2009, the population of the Yukon was 34,157. This is the sixth consecutive June population increase after six consecutive June decreases following the Faro mine closure in 1997.



2 Yukon Population by Age Groups and Sex, June 2009

| | | % Change From Jun. '08 to Jun.'09 | | | | | |
|-------------------|--------------|--------------------------------------|--------|--------|------|------|--------|
| | | Both Sexes | Male | Female | Both | Male | Female |
| TOTALS | | 34,157 | 17,407 | 16,750 | 2.6 | 3.1 | 2.1 |
| Age Groups | 0-4 | 1,867 | 986 | 881 | 0.3 | 0.7 | -0.2 |
| | 5-9 | 1,858 | 950 | 908 | 1.5 | 4.5 | -1.5 |
| | 10-14 | 1,995 | 1,006 | 989 | -0.4 | -2.0 | 1.2 |
| | 15-19 | 2,370 | 1,244 | 1,126 | 0.4 | -0.6 | 1.5 |
| | 20-24 | 2,413 | 1,208 | 1,205 | 2.7 | 5.8 | -0.2 |
| | 25-29 | 2,402 | 1,222 | 1,180 | 8.1 | 8.6 | 7.6 |
| | 30-34 | 2,313 | 1,096 | 1,217 | 6.1 | 10.4 | 2.5 |
| | 35-39 | 2,518 | 1,218 | 1,300 | 1.9 | 2.3 | 1.5 |
| | 40-44 | 2,554 | 1,254 | 1,300 | -3.6 | -3.3 | -3.9 |
| | 45-49 | 3,263 | 1,604 | 1,659 | 0.5 | 0.7 | 0.4 |
| | 50-54 | 3,138 | 1,598 | 1,540 | 1.2 | 1.3 | 1.1 |
| | 55-59 | 2,665 | 1,398 | 1,267 | 4.9 | 3.6 | 6.3 |
| | 60-64 | 1,992 | 1,106 | 886 | 6.8 | 4.2 | 10.2 |
| | 65-69 | 1,169 | 672 | 497 | 12.5 | 13.7 | 10.9 |
| | 70-74 | 697 | 391 | 306 | 2.3 | 4.0 | 0.3 |
| | 75+ | 943 | 454 | 489 | 6.1 | 6.1 | 6.1 |

- In June 2009, the Yukon's population consisted of 17,407 males (51.0%) and 16,750 females (49.0%).
- There were 5,720 people (16.7%) under 15 years of age, 25,628 (75.0%) between 15 and 64 years of age, and 2,809 people (8.2%) who were 65 years of age or older.

Source: Yukon Department of Health & Social Services and Yukon Bureau of Statistics.

3 Community Populations by Age Groups, June 2009

| | Total | Age Groups | | | | | | | | | | | | | | | |
|------------------------|--------|------------|-------|-------|-------|-------|-------|-------|-------|-------|-------|-------|-------|-------|-------|-------|-----|
| | | 0-4 | 5-9 | 10-14 | 15-19 | 20-24 | 25-29 | 30-34 | 35-39 | 40-44 | 45-49 | 50-54 | 55-59 | 60-64 | 65-69 | 70-74 | 75+ |
| YUKON | 34,157 | 1,867 | 1,858 | 1,995 | 2,370 | 2,413 | 2,402 | 2,313 | 2,518 | 2,554 | 3,263 | 3,138 | 2,665 | 1,992 | 1,169 | 697 | 943 |
| BEAVER CREEK | 104 | 4 | 4 | 6 | 5 | 7 | 11 | 6 | 6 | 9 | 6 | 7 | 14 | 5 | 5 | 2 | 7 |
| BURWASH LANDING | 106 | 9 | 7 | 4 | 4 | 3 | 8 | 10 | 8 | 7 | 9 | 9 | 5 | 7 | 8 | 5 | 3 |
| CARCROSS | 446 | 24 | 26 | 27 | 28 | 26 | 32 | 29 | 27 | 36 | 37 | 41 | 38 | 37 | 11 | 12 | 15 |
| CARMACKS | 480 | 39 | 38 | 35 | 37 | 27 | 33 | 36 | 40 | 25 | 43 | 39 | 32 | 18 | 15 | 11 | 12 |
| DAWSON CITY | 1,904 | 93 | 91 | 87 | 89 | 118 | 156 | 157 | 150 | 139 | 199 | 193 | 175 | 122 | 64 | 31 | 40 |
| DESTRUCTION BAY | 48 | 2 | 0 | 0 | 2 | 2 | 3 | 2 | 3 | 2 | 7 | 4 | 7 | 6 | 5 | 3 | 0 |
| FARO | 404 | 21 | 16 | 22 | 24 | 17 | 22 | 25 | 13 | 33 | 47 | 50 | 36 | 29 | 19 | 19 | 11 |
| HAINES JUNCTION | 828 | 47 | 46 | 45 | 56 | 45 | 46 | 42 | 54 | 63 | 79 | 81 | 75 | 61 | 34 | 18 | 36 |
| MARSH LAKE | 442 | 13 | 22 | 14 | 16 | 25 | 22 | 15 | 30 | 25 | 56 | 52 | 53 | 44 | 26 | 14 | 15 |
| MAYO | 461 | 19 | 23 | 24 | 30 | 36 | 37 | 21 | 27 | 33 | 46 | 51 | 26 | 28 | 19 | 15 | 26 |
| OLD CROW | 250 | 15 | 15 | 20 | 21 | 16 | 16 | 21 | 15 | 14 | 22 | 22 | 20 | 11 | 7 | 3 | 12 |
| PELLY CROSSING | 324 | 29 | 12 | 23 | 26 | 31 | 22 | 16 | 28 | 26 | 27 | 17 | 21 | 19 | 7 | 9 | 11 |
| ROSS RIVER | 375 | 21 | 24 | 28 | 35 | 26 | 23 | 15 | 32 | 39 | 36 | 28 | 21 | 18 | 10 | 5 | 14 |
| TAGISH | 225 | 5 | 8 | 12 | 6 | 11 | 11 | 15 | 4 | 9 | 22 | 21 | 24 | 33 | 18 | 11 | 15 |
| TESLIN | 470 | 22 | 28 | 34 | 34 | 20 | 27 | 42 | 34 | 35 | 40 | 34 | 41 | 25 | 16 | 15 | 23 |
| WATSON LAKE | 1,561 | 90 | 87 | 89 | 118 | 114 | 94 | 87 | 88 | 124 | 148 | 148 | 117 | 111 | 64 | 30 | 52 |
| WHITEHORSE | 25,636 | 1,414 | 1,409 | 1,523 | 1,836 | 1,884 | 1,833 | 1,773 | 1,957 | 1,932 | 2,429 | 2,326 | 1,947 | 1,407 | 834 | 490 | 642 |
| OTHER | 93 | 0 | 2 | 2 | 3 | 5 | 6 | 1 | 2 | 3 | 10 | 15 | 13 | 11 | 7 | 4 | 9 |

Source: Yukon Department of Health & Social Services and Yukon Bureau of Statistics.

Note: 'Other' includes communities such as Champagne, Elsa, Johnson's Crossing, Keno City, Stewart Crossing & Swift River.

4 Community Populations by Month

Highlights of Population Changes in Yukon's Four Largest Communities

Between June 2008 and June 2009, the Whitehorse population increased by 3.0%. During the same time period, the Dawson City population increased by 0.8%, the Watson Lake population decreased by 2.2%, and the Haines Junction population increased by 1.2%.

A. Communities with *less than 400* people, June 2008 to June 2009

| | | Beaver Creek | Burwash Landing | Destruction Bay | Old Crow | Pelly Crossing | Ross River | Tagish | Other |
|------|-----|-----------------|--------------------|--------------------|-------------|-------------------|---------------|--------|-------|
| 2009 | Jun | 104 | 106 | 48 | 250 | 324 | 375 | 225 | 93 |
| | May | 104 | 104 | 48 | 249 | 322 | 378 | 223 | 95 |
| | Apr | 105 | 104 | 48 | 247 | 320 | 376 | 219 | 94 |
| | Mar | 106 | 102 | 47 | 248 | 320 | 373 | 227 | 94 |
| | Feb | 105 | 103 | 47 | 248 | 318 | 370 | 227 | 96 |
| | Jan | 102 | 105 | 49 | 251 | 318 | 369 | 219 | 95 |
| 2008 | Dec | 97 | 105 | 48 | 251 | 323 | 369 | 221 | 97 |
| | Nov | 94 | 106 | 49 | 254 | 325 | 371 | 222 | 96 |
| | Oct | 94 | 106 | 48 | 251 | 324 | 379 | 223 | 96 |
| | Sep | 96 | 105 | 50 | 251 | 319 | 379 | 220 | 95 |
| | Aug | 91 | 103 | 51 | 245 | 324 | 381 | 219 | 99 |
| | Jul | 104 | 107 | 51 | 244 | 317 | 380 | 221 | 99 |
| | Jun | 106 | 101 | 49 | 248 | 308 | 383 | 220 | 98 |

B. Communities with *more than 400* people, June 2008 to June 2009

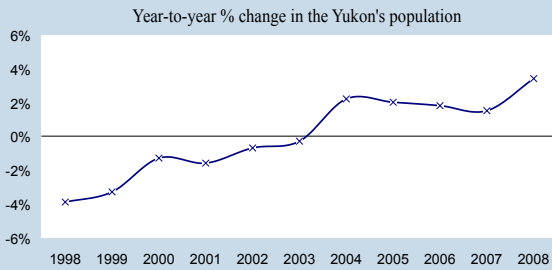
| | | Carcross | Carmacks | Dawson City | Faro | Haines Junction | Marsh Lake | Mayo | Teslin | Watson Lake | Whitehorse |
|------|-----|----------|----------|----------------|------|--------------------|---------------|------|--------|----------------|------------|
| 2009 | Jun | 446 | 480 | 1,904 | 404 | 828 | 442 | 461 | 470 | 1,561 | 25,636 |
| | May | 439 | 477 | 1,899 | 406 | 830 | 448 | 467 | 469 | 1,570 | 25,604 |
| | Apr | 438 | 476 | 1,896 | 398 | 833 | 445 | 463 | 464 | 1,571 | 25,558 |
| | Mar | 436 | 472 | 1,899 | 399 | 832 | 435 | 464 | 467 | 1,570 | 25,525 |
| | Feb | 444 | 475 | 1,904 | 394 | 832 | 432 | 465 | 465 | 1,584 | 25,504 |
| | Jan | 434 | 465 | 1,918 | 389 | 840 | 423 | 467 | 457 | 1,583 | 25,485 |
| 2008 | Dec | 436 | 472 | 1,923 | 395 | 848 | 422 | 466 | 458 | 1,594 | 25,403 |
| | Nov | 429 | 468 | 1,930 | 397 | 846 | 424 | 469 | 459 | 1,588 | 25,312 |
| | Oct | 430 | 466 | 1,923 | 397 | 837 | 413 | 466 | 456 | 1,594 | 25,235 |
| | Sep | 436 | 464 | 1,915 | 399 | 829 | 418 | 468 | 464 | 1,599 | 25,120 |
| | Aug | 439 | 458 | 1,905 | 393 | 829 | 424 | 462 | 466 | 1,603 | 25,045 |
| | Jul | 435 | 460 | 1,890 | 386 | 830 | 419 | 460 | 452 | 1,597 | 24,969 |
| | Jun | 431 | 453 | 1,889 | 385 | 818 | 410 | 460 | 449 | 1,596 | 24,890 |

Source: Yukon Department of Health & Social Services and Yukon Bureau of Statistics.

5

Historical Population Estimates

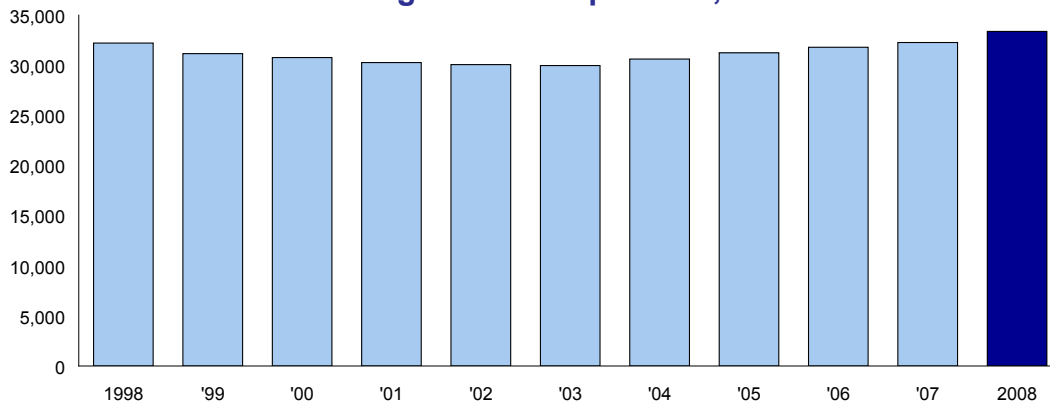
Comparing 1998 to 2008, the annual average population of the Yukon increased by 1,162 people (from 32,216 to 33,378). This represents an annual average growth rate of 0.4%. However, this growth has not occurred evenly from year to year. Rather, it has ranged from a high of 3.4% between '07 and '08 to a low of -3.3% between '98 and '99.



Annual Average Yukon Population, 1998 to 2008

| Year | Population | % Change from previous year |
|-------------|---------------|-----------------------------|
| 2008 | 33,378 | 3.4 |
| 2007 | 32,276 | 1.5 |
| 2006 | 31,803 | 1.8 |
| 2005 | 31,240 | 2.0 |
| 2004 | 30,627 | 2.2 |
| 2003 | 29,967 | -0.3 |
| 2002 | 30,063 | -0.7 |
| 2001 | 30,273 | -1.6 |
| 2000 | 30,776 | -1.3 |
| 1999 | 31,166 | -3.3 |
| 1998 | 32,216 | -3.9 |

Annual Average Yukon Population, 1998 to 2008



Source: Yukon Department of Health & Social Services and Yukon Bureau of Statistics.

Population estimates are used by the public sector, private sector and the general public. The Yukon Bureau of Statistics produces population estimates twice a year. Figures for the months of January to June are released in July of the same year while population estimates for the months of July to December are released in January of the next year.

These population estimates are statistically based on the Yukon Health Care Registration file. The figures are sorted by postal codes and community codes. Users of this information should be aware that the community population includes not only the legally defined city limits, but also the population that lives in the immediately surrounding area.

Information sheet no. 58.33 - July '09
Next Release: January 2010

Additional information:
The Yukon Government
Executive Council Office
Bureau of Statistics (A-8C)
Box 2703, Whitehorse, Yukon Y1A 2C6
Telephone: (867) 667-5640; Fax: (867) 393-6203
email: ybsinfo@gov.yk.ca
website: www.eco.gov.yk.ca/stats/